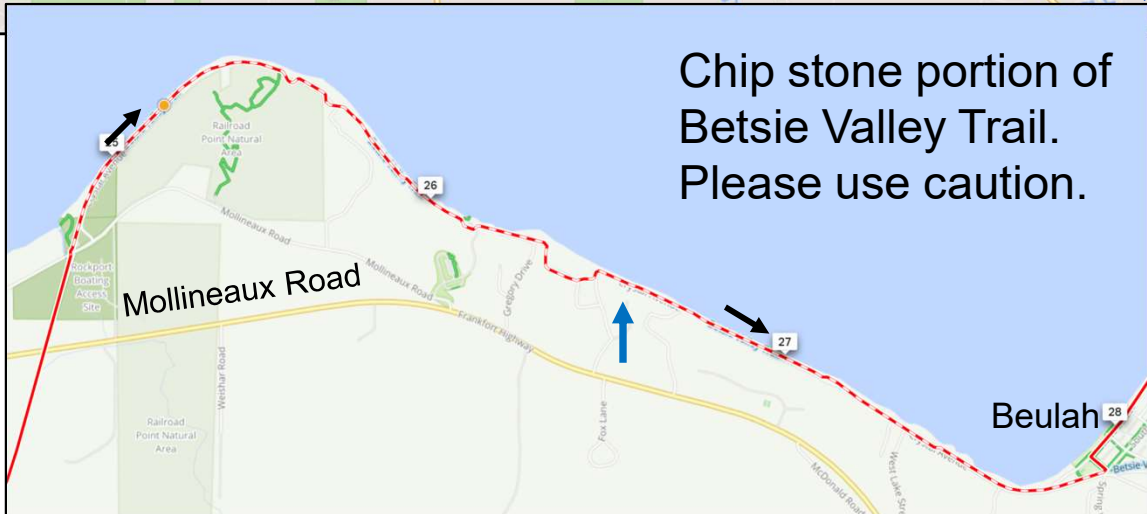
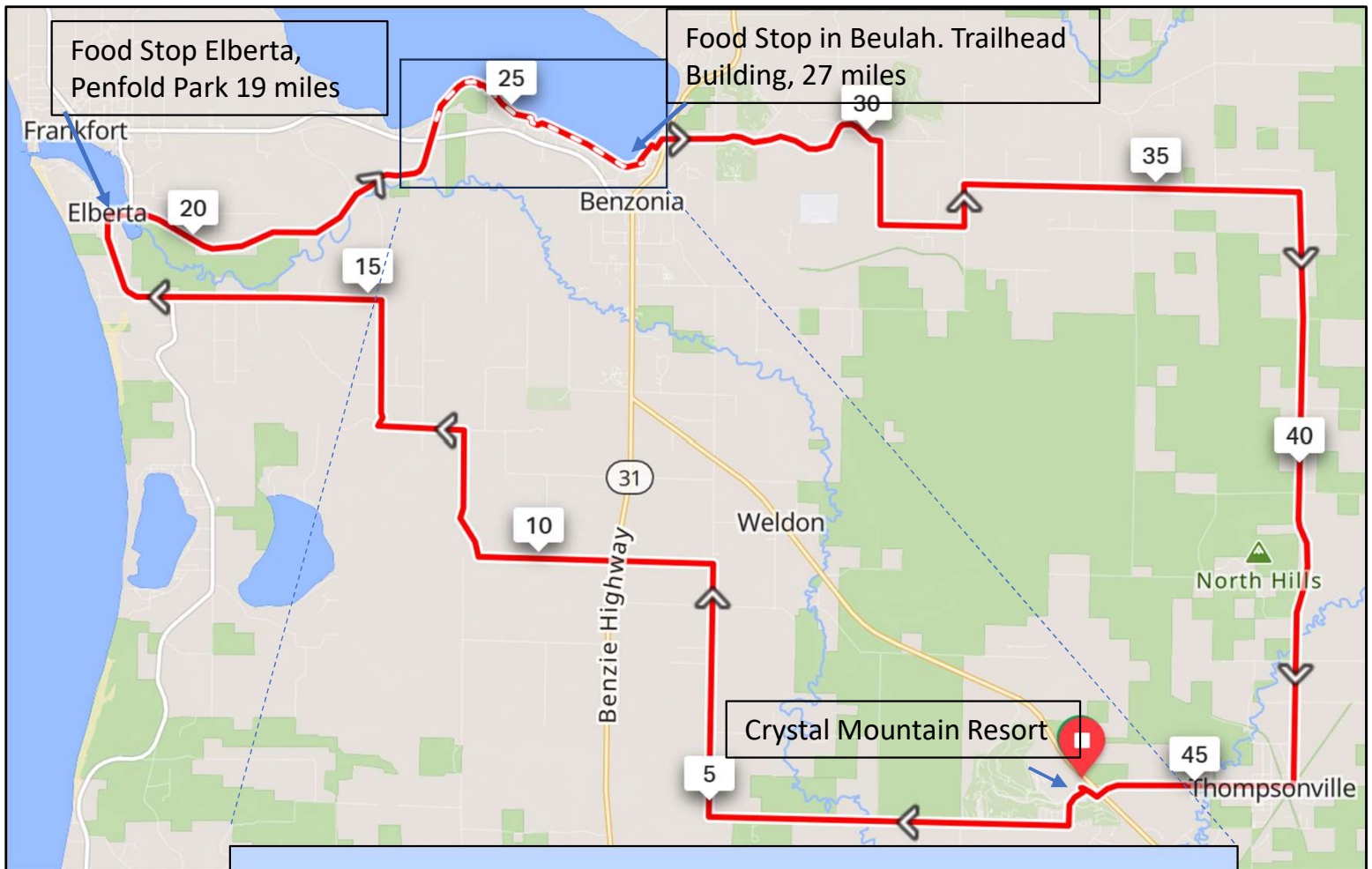




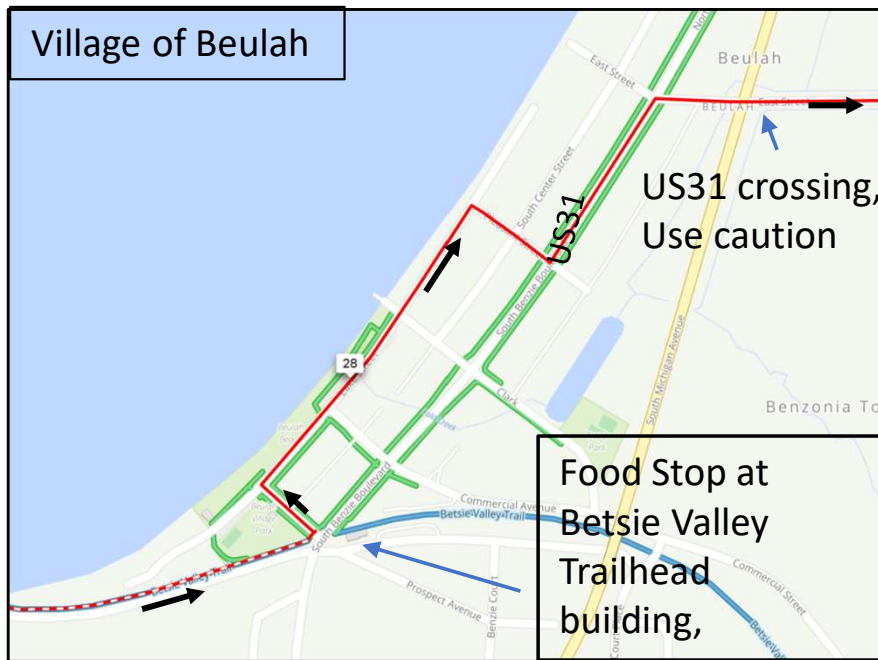
# June 1 46-mile Bike Benzie Route Departure between 7:30 and 8:30 AM

PINK



Chip stone portion of  
Betsie Valley Trail.  
Please use caution.

3.1 miles of the Betsie Valley Trail (dotted line) is composed of chip stone. There are some small washout areas from recent rains. Please use caution. **The blue arrow** indicates the start of a parallel residential public road that cyclists may use instead of the bike / walking trail.



### Cuesheet

→ Turn right	0.0 mi	→ Turn right onto South Marshall Road, CR 679	30.2 mi
↑ Continue onto Crystal Mountain Drive	0.1 mi	← Turn left onto Homestead Road, CR 608	31.2 mi
↶ Keep left onto Washtenaw Drive	0.3 mi	← Turn left onto South Zimmerman Road	32.2 mi
→ Turn right onto County Line Road, CR 602	0.6 mi	→ Turn right onto Cinder Road, (608)	32.7 mi
→ Turn right onto Wallaker Road	4.9 mi	↑ Continue onto Cinder Road, CR 608	33.7 mi
← Turn left onto Mick Road, CR 604	7.9 mi	→ Turn right onto Thompsonville Highway, CR 669	36.7 mi
→ Turn right onto Crawford Road	10.7 mi	→ Turn right onto Lincoln Street, CR 602	43.8 mi
← Turn left onto Demerly Road	12.3 mi	→ Turn right	46.4 mi
→ Turn right onto Forrester Road	13.3 mi	← Turn left	46.4 mi
← Turn left onto Grace Road, CR 606	14.8 mi		
↑ Continue onto South Scenic Highway, M 22	17.4 mi		
→ Turn right onto Betsie Valley Trail	18.9 mi		
→ Turn right onto Prospect Avenue	0.0 mi		
→ Turn right onto Lake Street	26.9 mi		
→ Turn right onto Pleasant Street	27.1 mi		
← Turn left onto South Benzie Boulevard	27.2 mi		
→ Turn right onto East Street	27.3 mi		